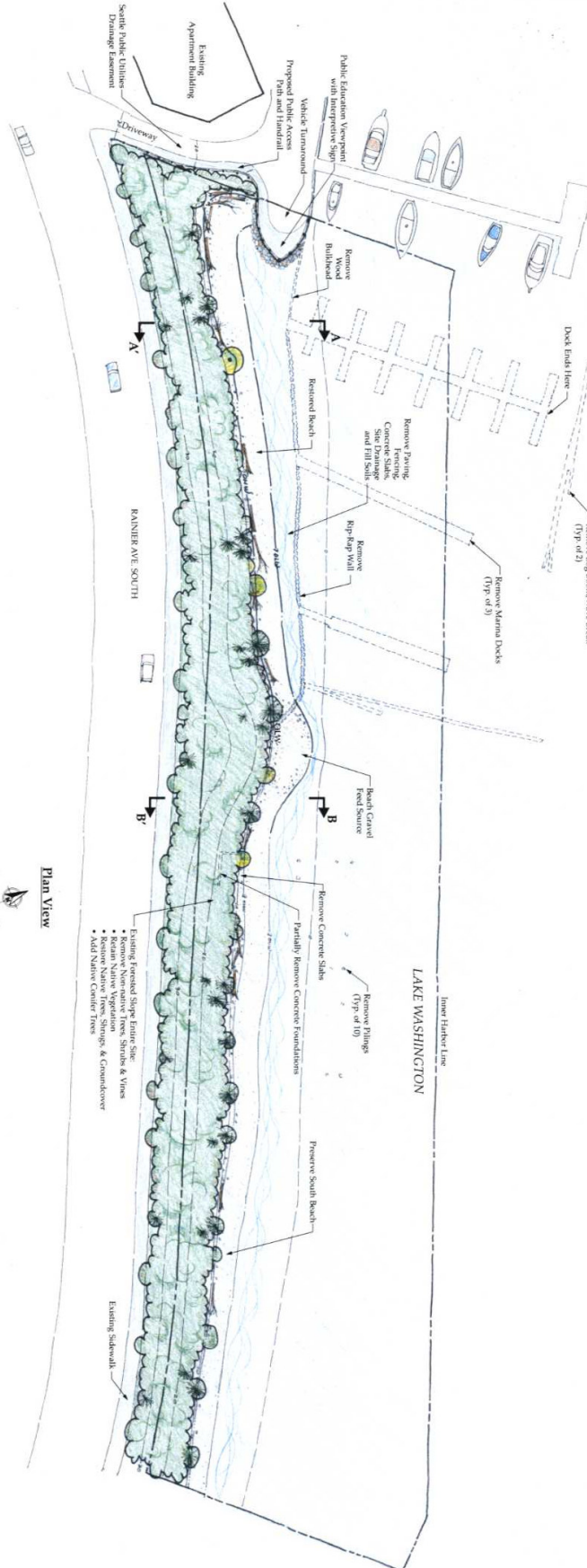




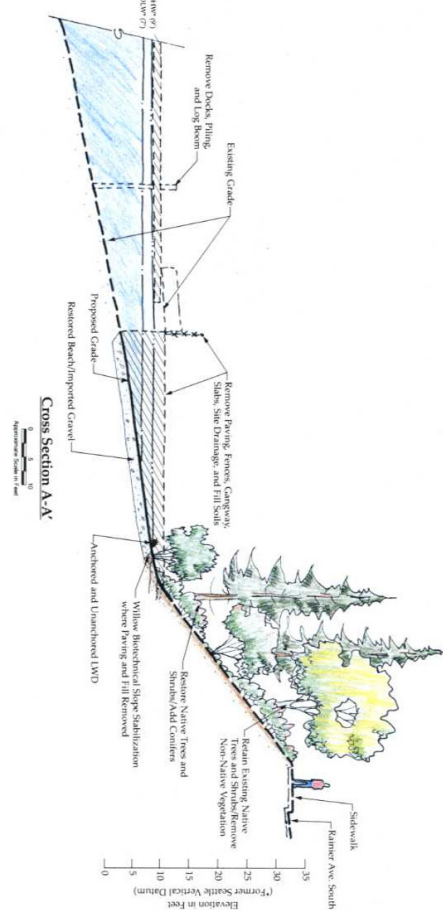
Preliminary Plan

Rainier Beach Lake Park

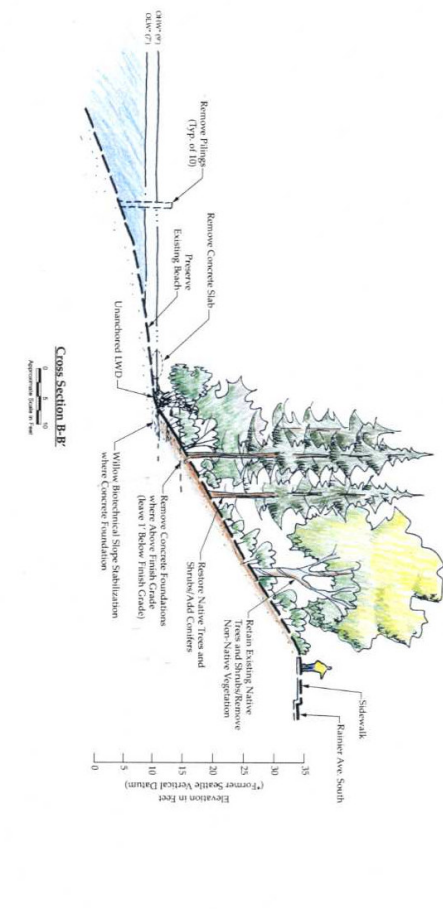
South Lake Washington Shoreline Restoration



Plan View
Approximate Scale of Feet
0 10 20



Cross Section A-A
Approximate Scale of Feet
0 5 10 15 20 25



Cross Section B-B
Approximate Scale of Feet
0 5 10 15 20 25

- Legend**
- Existing**
 - Concrete Rock Path
 - 5' Contour
 - Rip-Rap
 - 0.4-7' Ordinary Low Water Line
 - Deciduous Trees to Remain
 - Soundrain Line
 - Sanitary Sewer Line
 - Proposed**
 - Proposed Ordinary High Water Line
 - Native Willow
 - Native Center
 - Native Shrub/Small Trees
 - Large Woody Debris
 - Salvaged Rock
 - Beach Restoration

