

Magnuson Park

65th Entry Trail

02/24/2009



Magnuson Park

65th Entry Trail

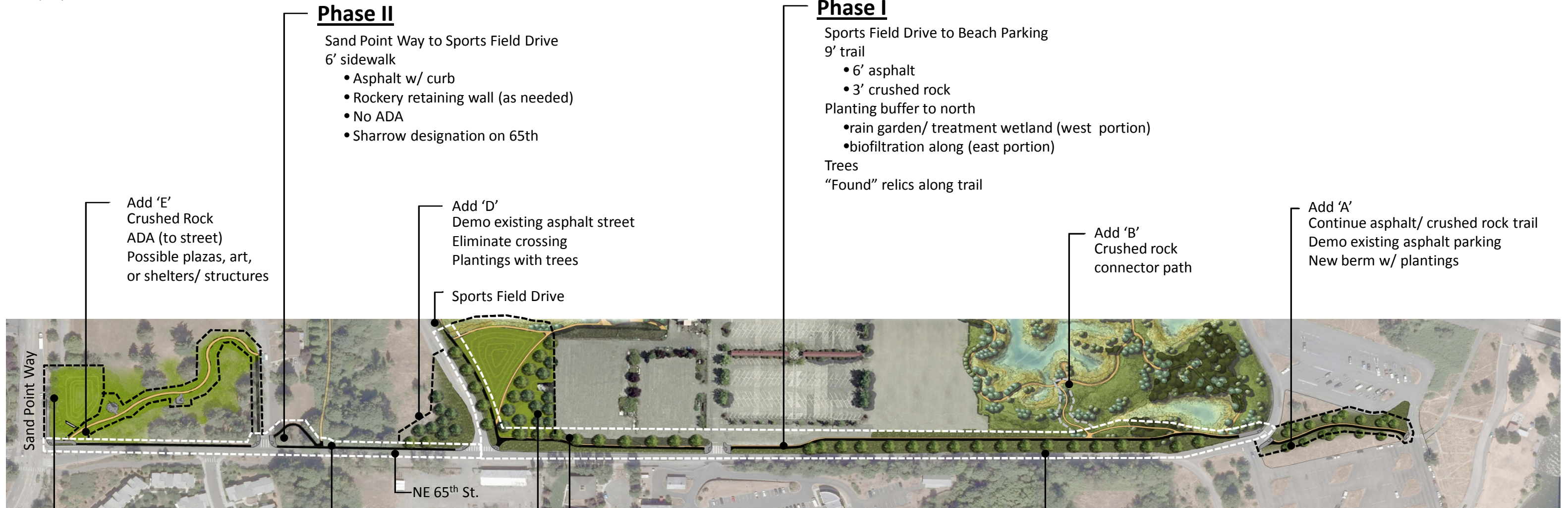
02/24/2009

Phase II

- Sand Point Way to Sports Field Drive
6' sidewalk
- Asphalt w/ curb
 - Rockery retaining wall (as needed)
 - No ADA
 - Sharrow designation on 65th

Phase I

- Sports Field Drive to Beach Parking
9' trail
- 6' asphalt
 - 3' crushed rock
- Planting buffer to north
- rain garden/ treatment wetland (west portion)
 - biofiltration along (east portion)
- Trees
"Found" relics along trail



Add 'E'
Crushed Rock
ADA (to street)
Possible plazas, art,
or shelters/ structures

Add 'D'
Demo existing asphalt street
Eliminate crossing
Plantings with trees

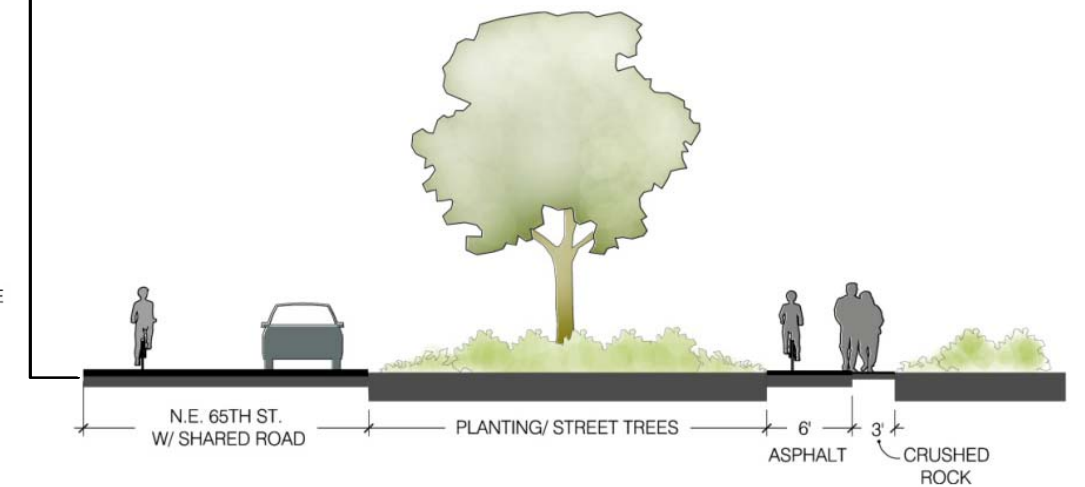
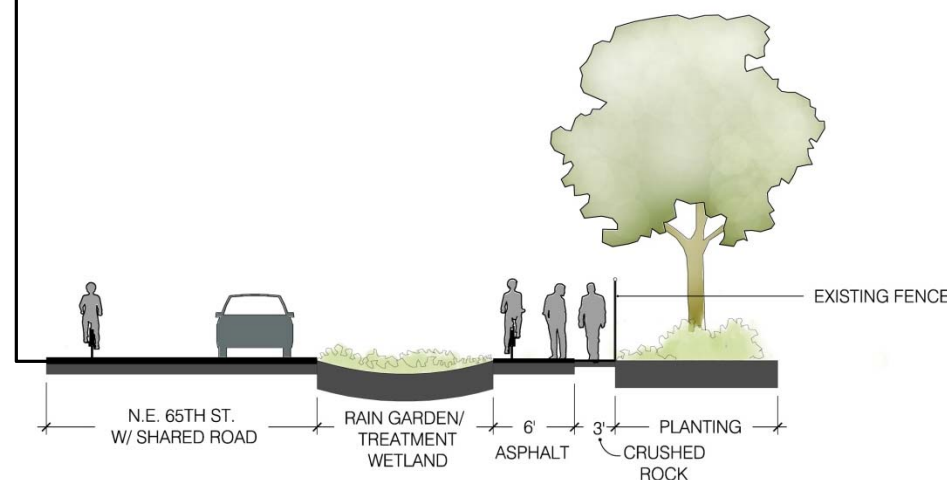
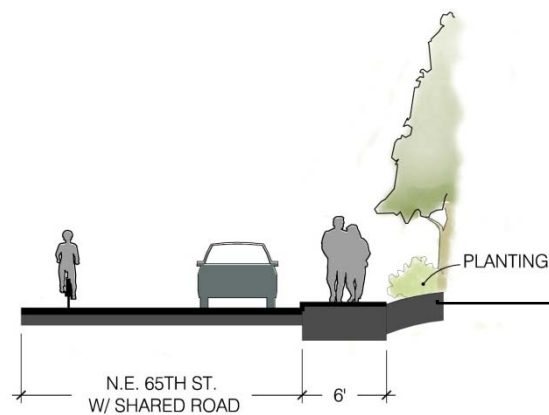
Sports Field Drive

Add 'B'
Crushed rock
connector path

Add 'A'
Continue asphalt/ crushed rock trail
Demo existing asphalt parking
New berm w/ plantings

Add 'F'
New entry
Open rolling lawn
Berm w/ sign (mowable with plants)
Demo existing asphalt, new curb

Add 'C'
Planted entry berm
Demo existing asphalt/
conc.
(No excavation)



Magnuson Park

65th Entry Trail

02/24/2009

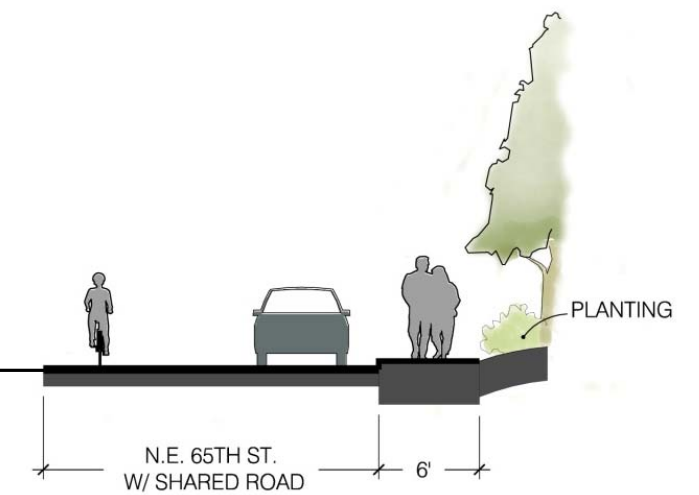


Phase II

Sand Point Way to Sports Field Drive

6' sidewalk

- Asphalt w/ curb
- Rockery retaining wall (as needed)
- No ADA
- Sharrow designation on 65th



Magnuson Park

65th Entry Trail

02/24/2009



Phase I

Sports Field Drive to Beach Parking

9' trail

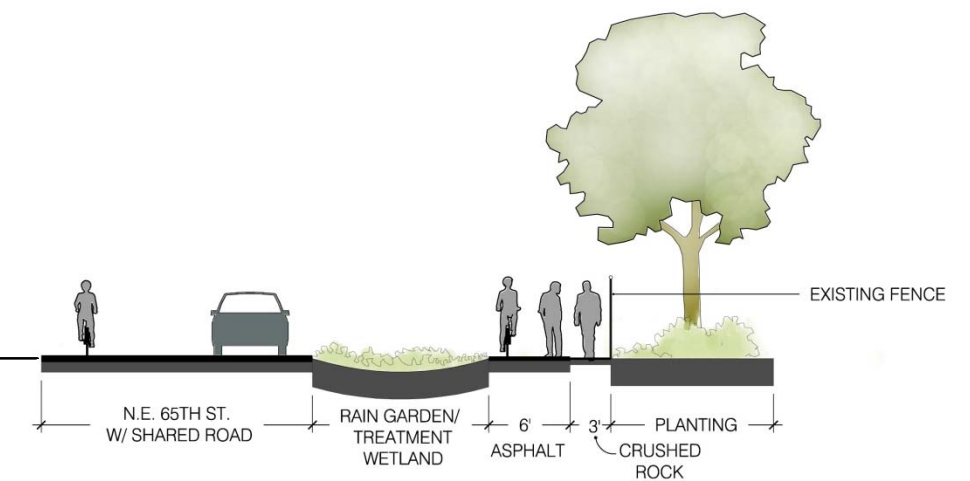
- 6' asphalt
- 3' crushed rock

Planting buffer to north

- rain garden/ treatment wetland (west portion)
- biofiltration along (east portion)

Trees

"Found" relics along trail



Magnuson Park

65th Entry Trail

02/24/2009



Phase I

Sports Field Drive to Beach Parking

9' trail

- 6' asphalt
- 3' crushed rock

Planting buffer to north

- rain garden/ treatment wetland (west portion)
- biofiltration along (east portion)

Trees

"Found" relics along trail

